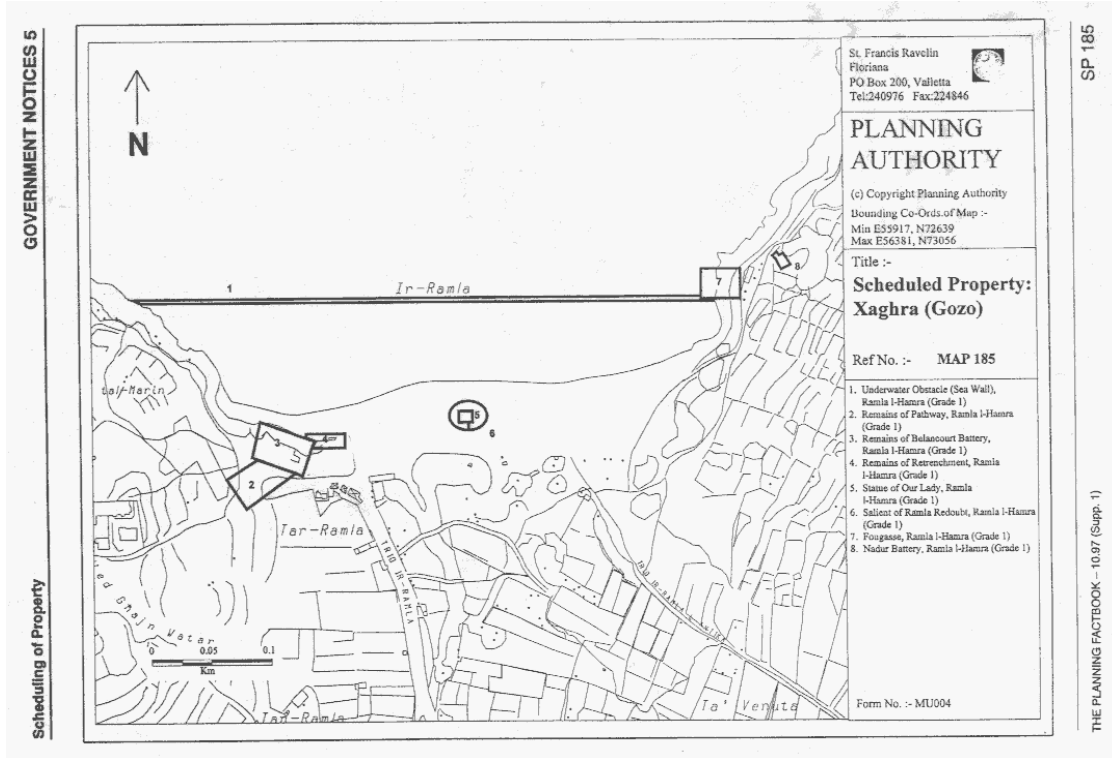


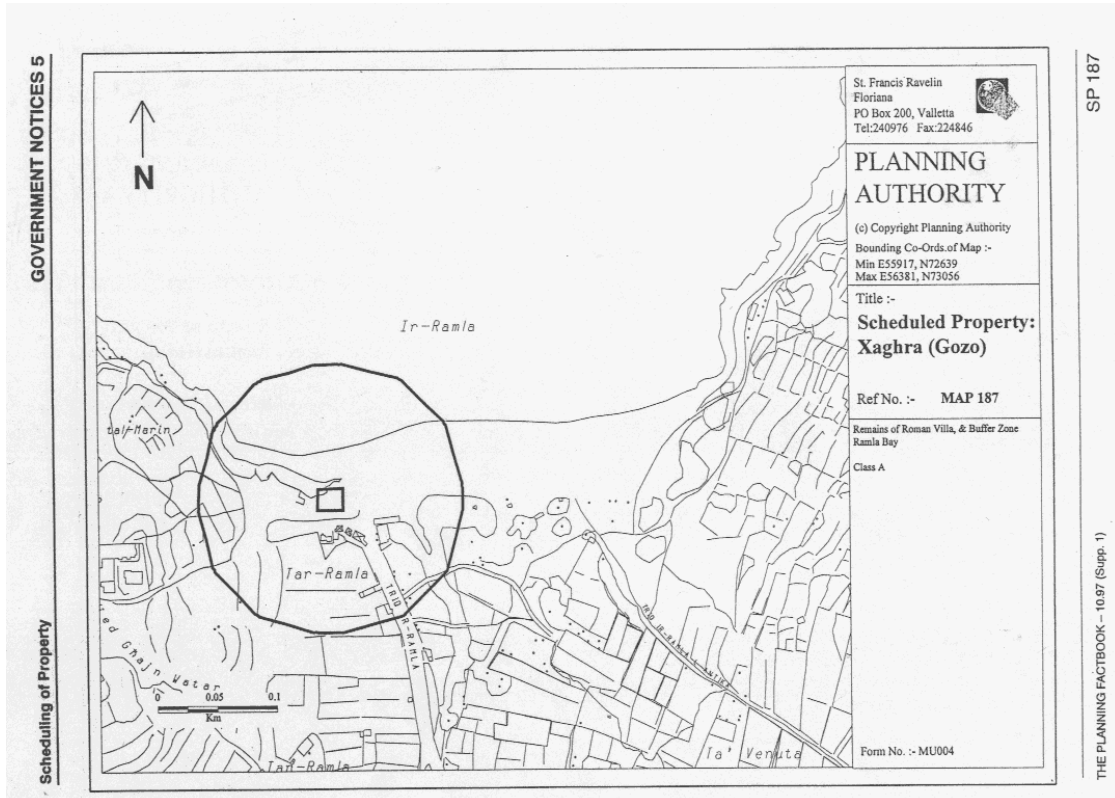
The Cultural Heritage of Ramla Bay and Environs, Gozo: A Management Plan  
August 2001

Figures

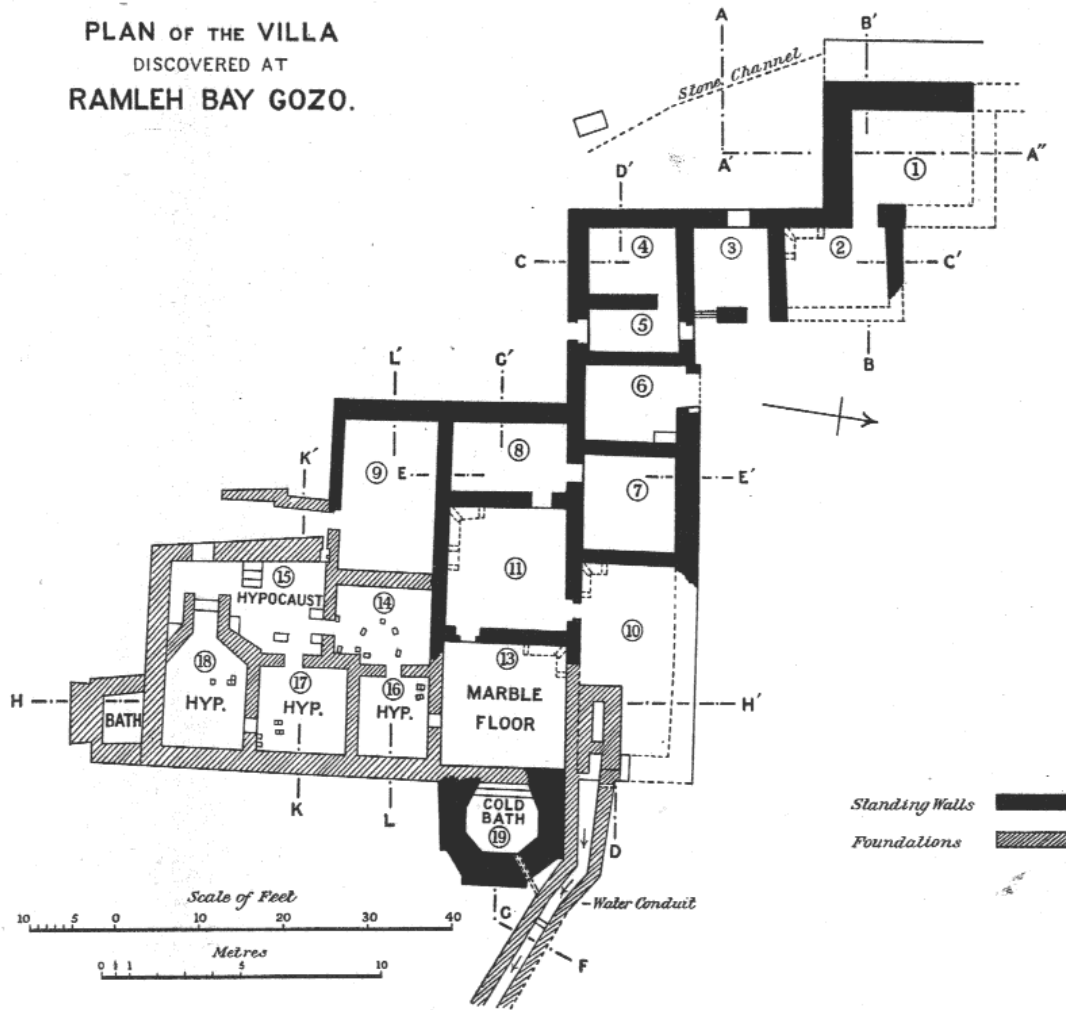


1 – Scheduling of Property (Planning Authority), Government Notices 5, Xaghra, Gozo, map 185

The Cultural Heritage of Ramla Bay and Environs, Gozo: A Management Plan  
August 2001



2 – Scheduling of Property (Planning Authority), Government Notices 5, Xaghra, Gozo, map 187



3 – Plan of the Roman Villa, Ramla Bay from Ashby's (1915) excavation report

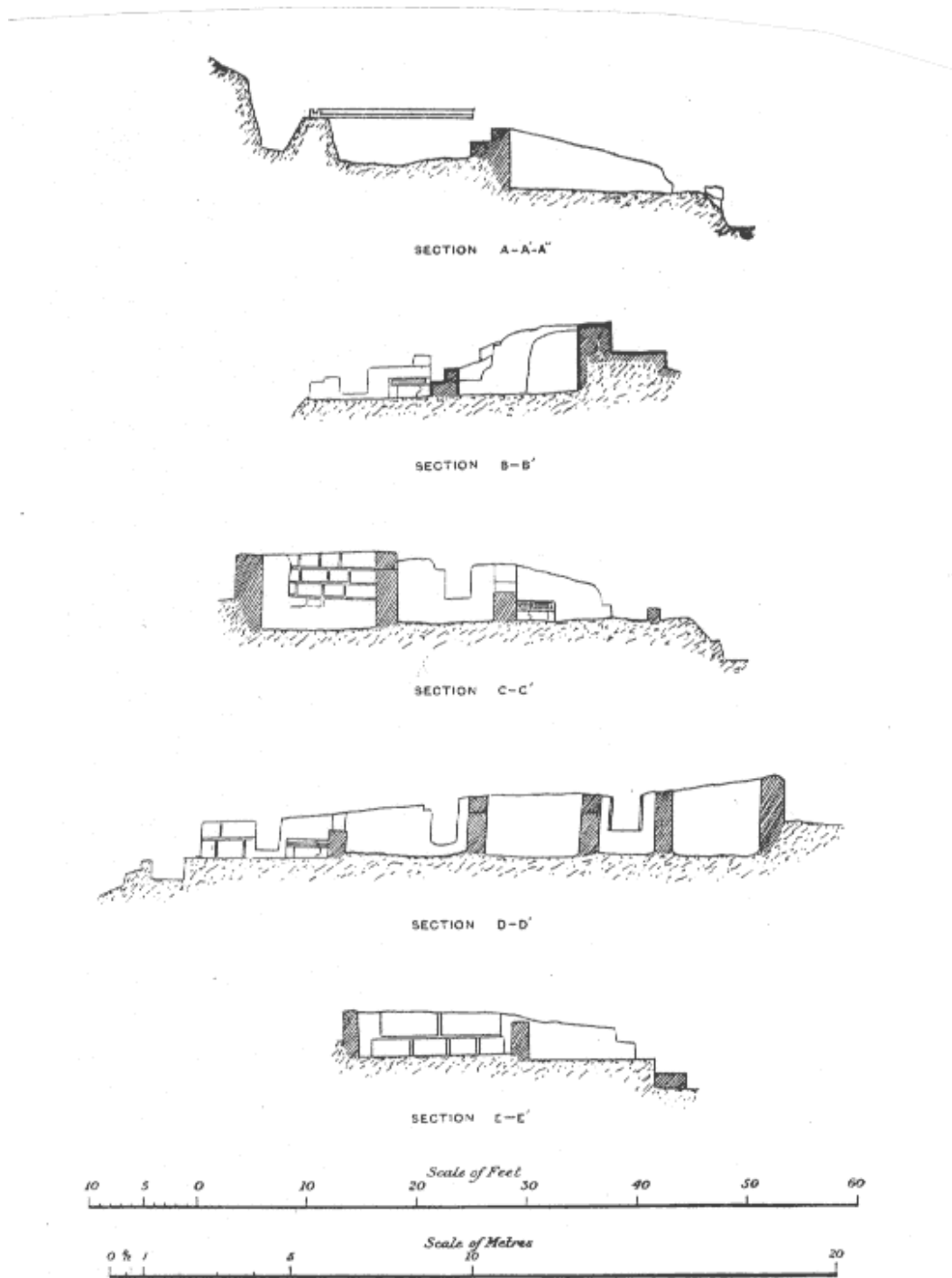


FIG. 27. ROMAN VILLA AT RAMLEH BAY, GOZO : SECTIONS OF REMAINS (p. 70).

4 – Section drawings of the remains of the Roman Villa (Ashby 1915)

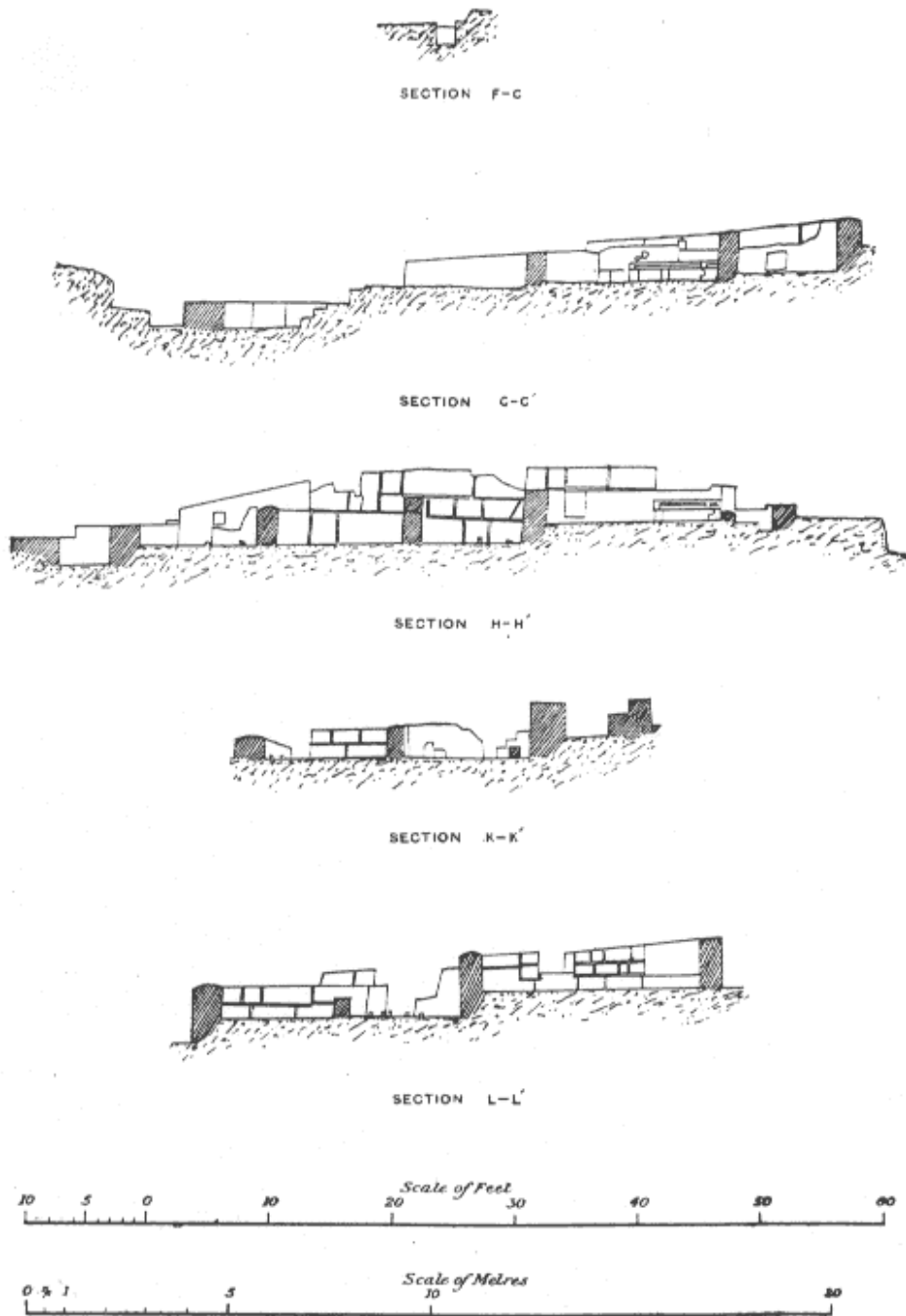


FIG. 28. ROMAN VILLA AT RAMLEH BAY, GOZO : SECTIONS OF REMAINS (p. 70).

5 – Section drawings of the remains of the Roman Villa (Ashby 1915)



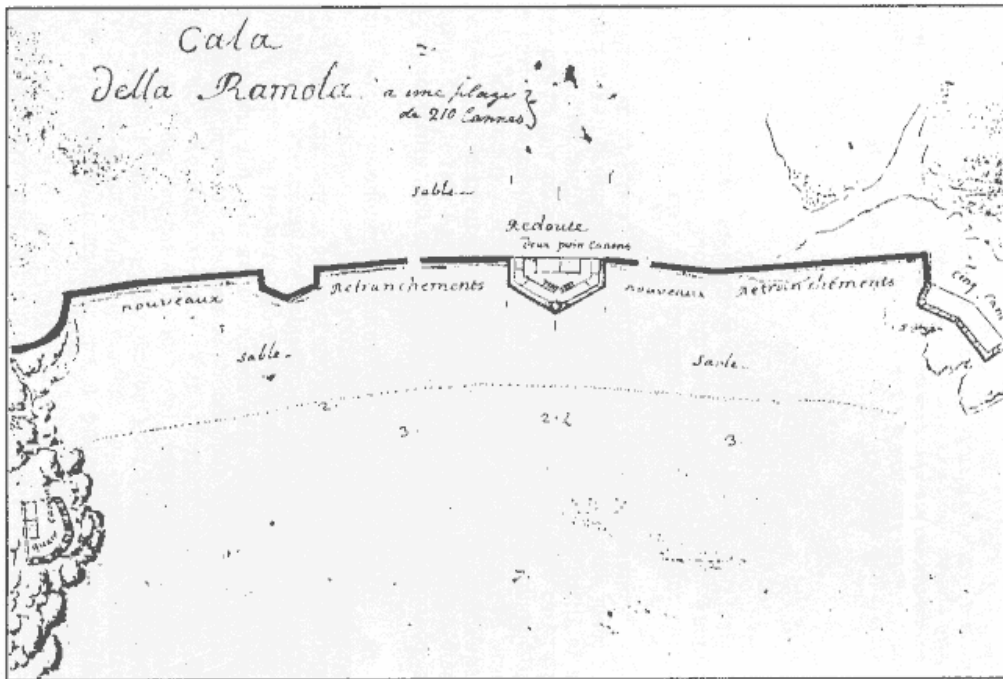
FIG. 29. TELAMON FOUND IN THE ROMAN VILLA AT RAMLEH BAY, GOZO (p. 72).

6 – Telamon found during excavations of the Roman Villa (Ashby 1915) (lost – the artifact never reached the Museum) (map 187)



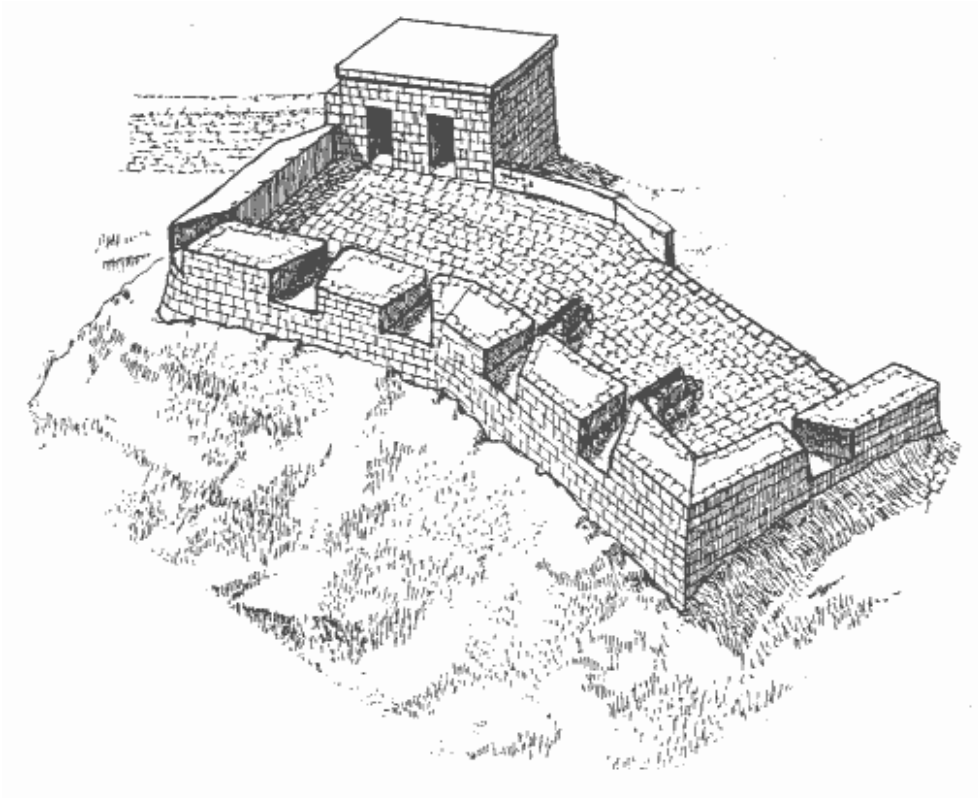
*Above, section of a typical fougasse armed and ready to be fired. The militia trooper is about to light the long fuse cord that will burn its way down a narrow channel to the gunpowder barrel at the base of the fougasse. The resultant explosion would propel the mass of rocks to a distance of 300 ms.*

7a - Drawing dating to the time of the Knights showing how the Fougasse works: a long fuse chord was lit which would burn its way down to the gunpowder barrel at the base of the fougasse. The explosion would catapult the rubble piled into the fougasse a distance of approx. 300 m. (After Spiteri 1994, 585) (7, map 185).

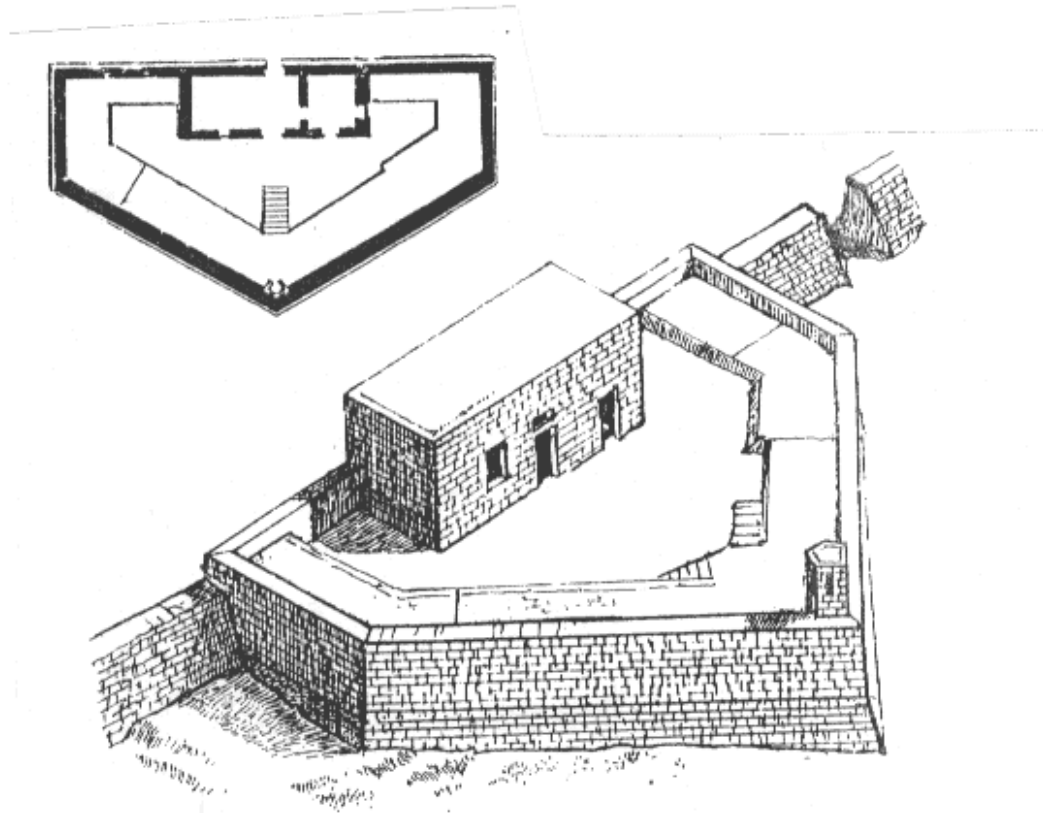


7b – Plan of the Knights coastal defence system at Ramla Bay, showing a battery at each end (East end with 4 cannons and West end with 5 cannons), ‘new retranchements’ and a central redoubt with two small cannons (Spiteri 1994, 559 – original: ). (4, map 185)





8a – Reconstruction of the Belancourt Battery with its small adjoining blockhouse (Spiteri 533, 1994 ) (3, map 185)



8b – Plan and Re construction of Ramla Redoubt (Spiteri 1994, 545) (6, map 185)